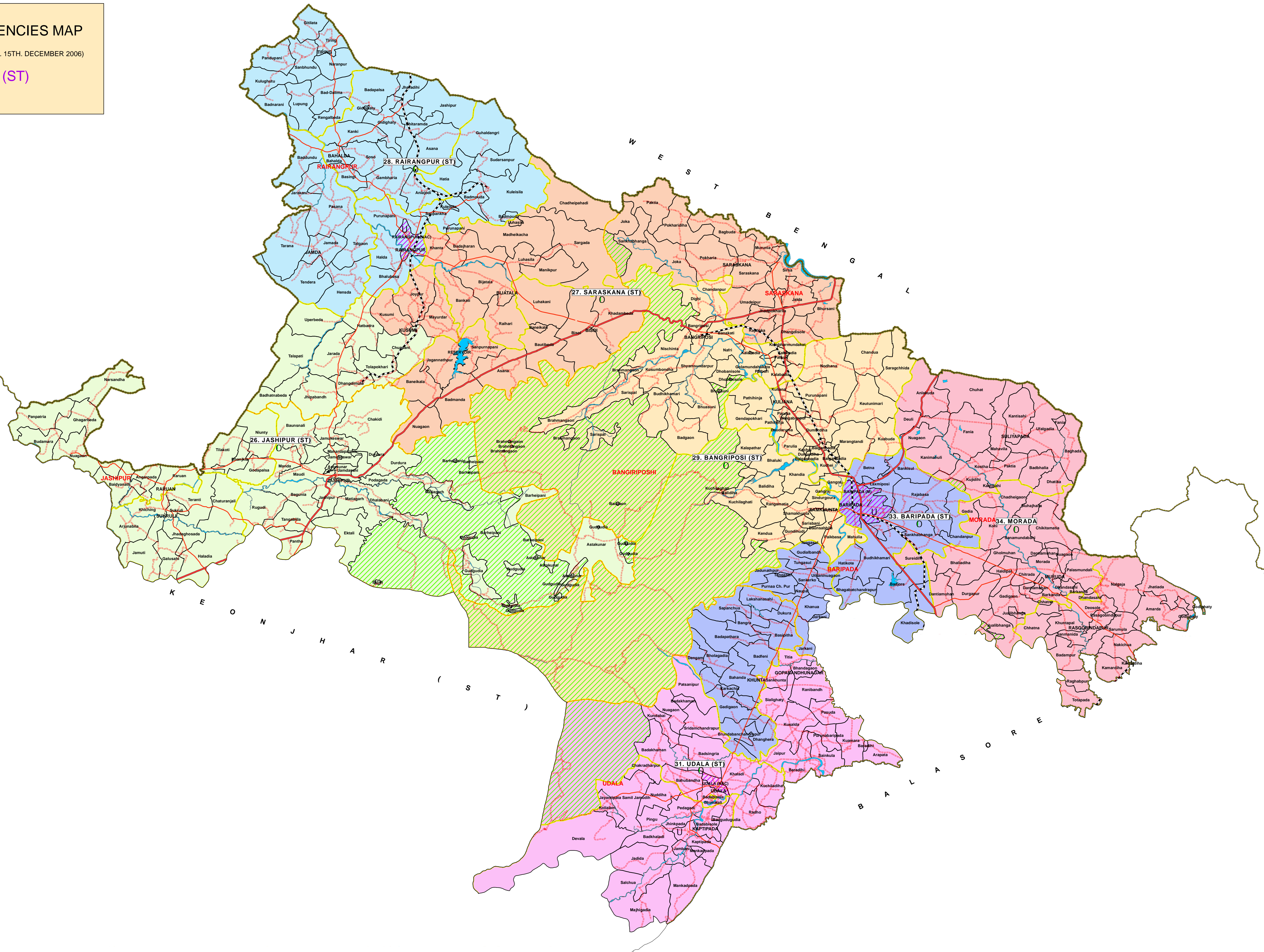


PARLIAMENT CONSTITUENCIES MAP

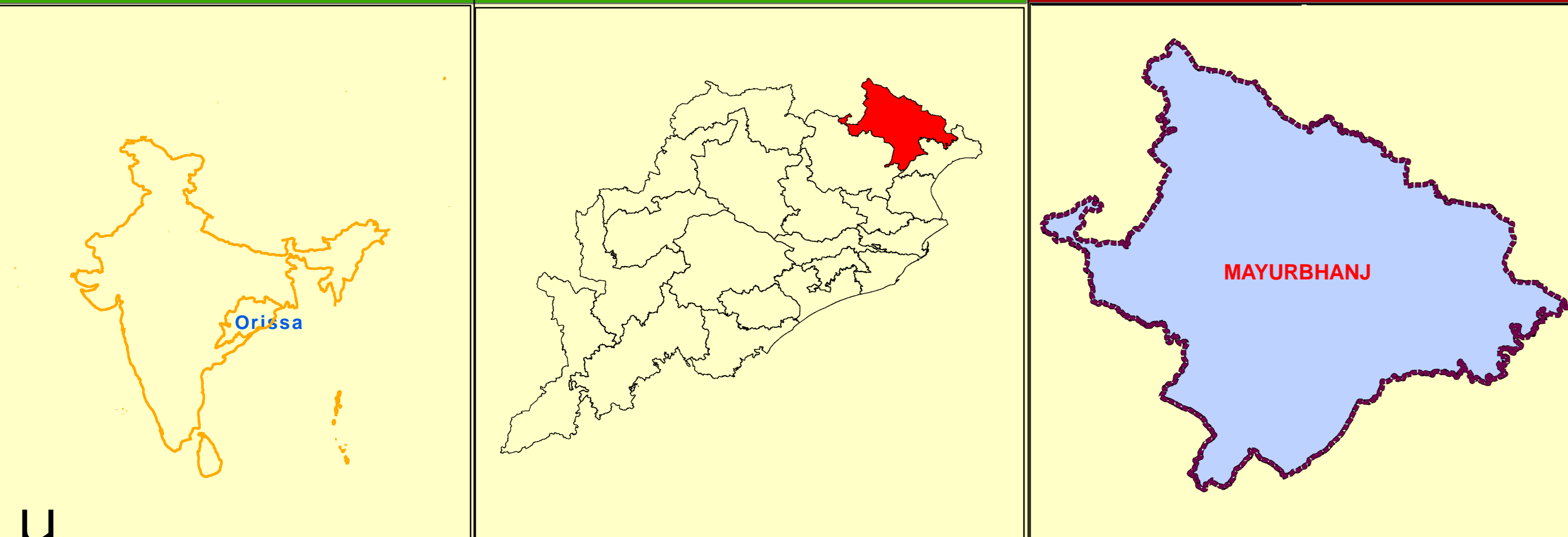
(AS PER DELIMITATION COMMISSION'S ORDER Dt. 15TH. DECEMBER 2006)

5- MAYURBHANJ (ST)

ORISSA

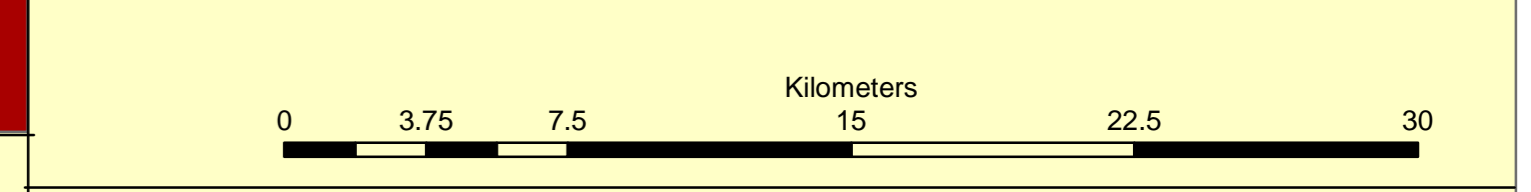


India Orissa District



R E F E R E N C E

- |  |                               |  |                       |  |                   |
|--|-------------------------------|--|-----------------------|--|-------------------|
|  | 26. JASHIPUR (ST)             |  | DISTRICT BOUNDARY     |  | URBAN AREA        |
|  | 27. SARASKANA (ST)            |  | SUB-DIVISION BOUNDARY |  | FOREST            |
|  | 28. RAIRANGPUR (ST)           |  | BLOCK BOUNDARY        |  | RIVER / RESERVOIR |
|  | 29. BANGRIPOSHI (ST)          |  | G.P. BOUNDARY         |  |                   |
|  | 31. UDALA (ST)                |  | RAILWAY               |  |                   |
|  | 33. BARIPADA (ST)             |  | NATIONAL HIGHWAY      |  |                   |
|  | 34. MORADA                    |  | MAJOR ROADS           |  |                   |
|  | NAME OF ASSEMBLY CONSTITUENCY |  | OTHER ROADS           |  |                   |
|  | DISTRICT HEAD QUARTER         |  |                       |  |                   |
|  | SUB-DIVISION HEAD QUARTER     |  |                       |  |                   |
|  | BLOCK HEAD QUARTER            |  |                       |  |                   |



Sponsored By  
**CHIEF ELECTORAL OFFICER**  
 Orissa, Bhubaneswar

Prepared by  
 Orissa Remote Sensing  
 Application Centre (ORSAC)  
 Dept. of Science & Technology  
 Govt. of Orissa, Bhubaneswar