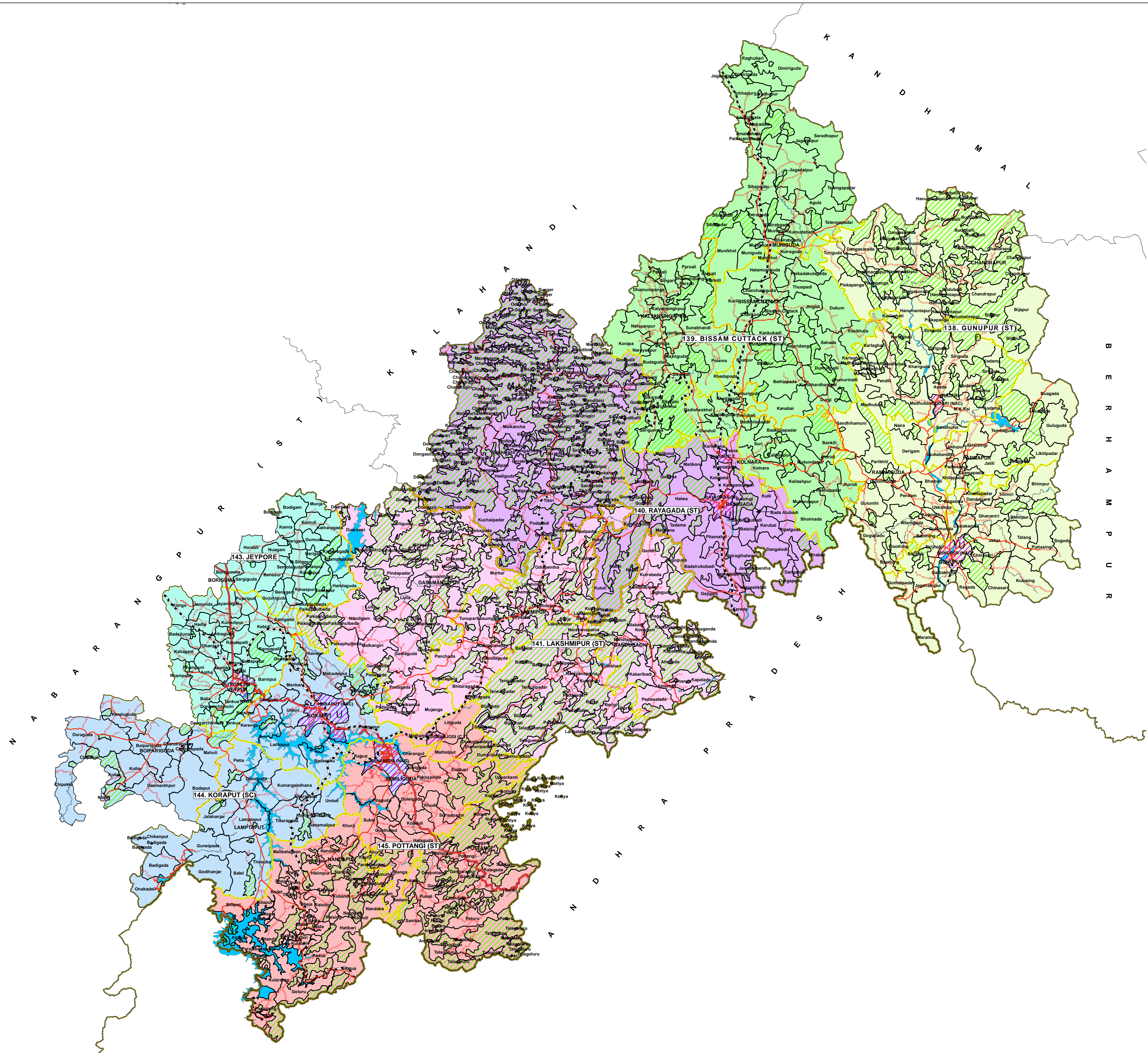


PARLIAMENT CONSTITUENCIES MAP

(AS PER DELIMITATION COMMISSION'S ORDER Dt. 15TH. DECEMBER 2006)

21- KORAPUT (ST)

ORISSA



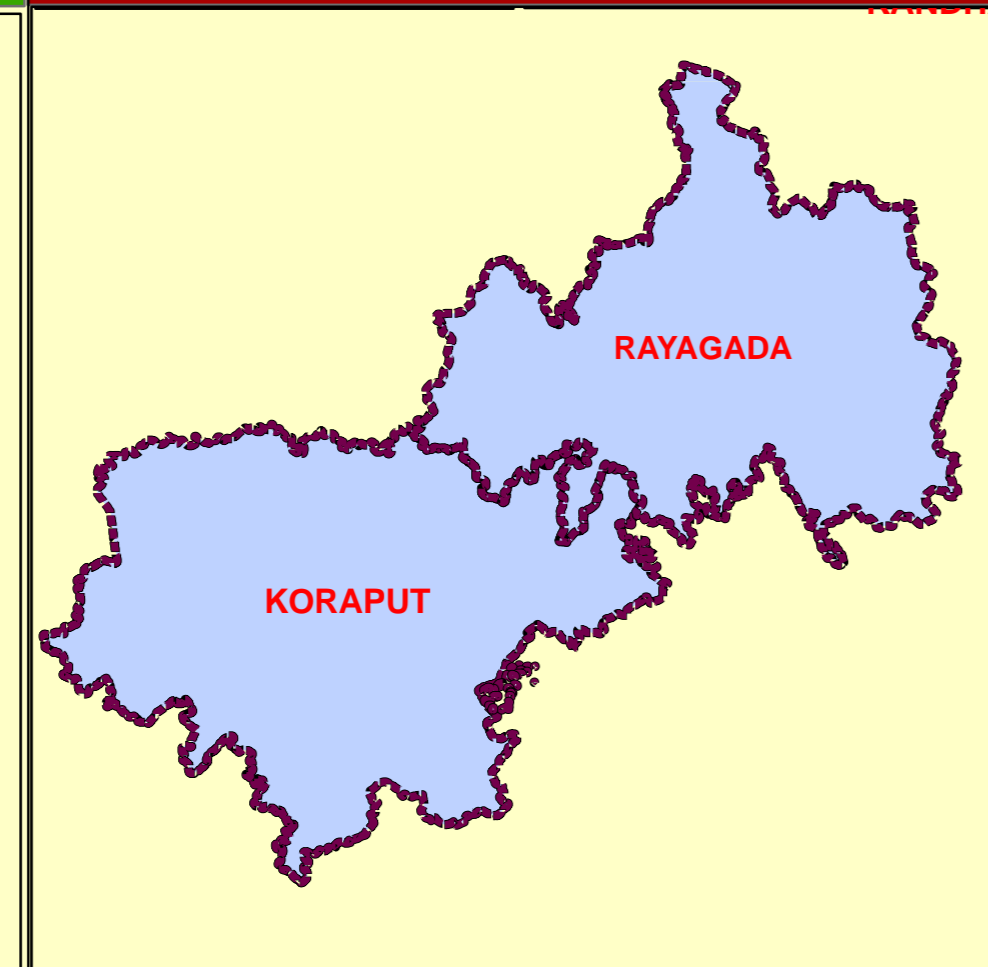
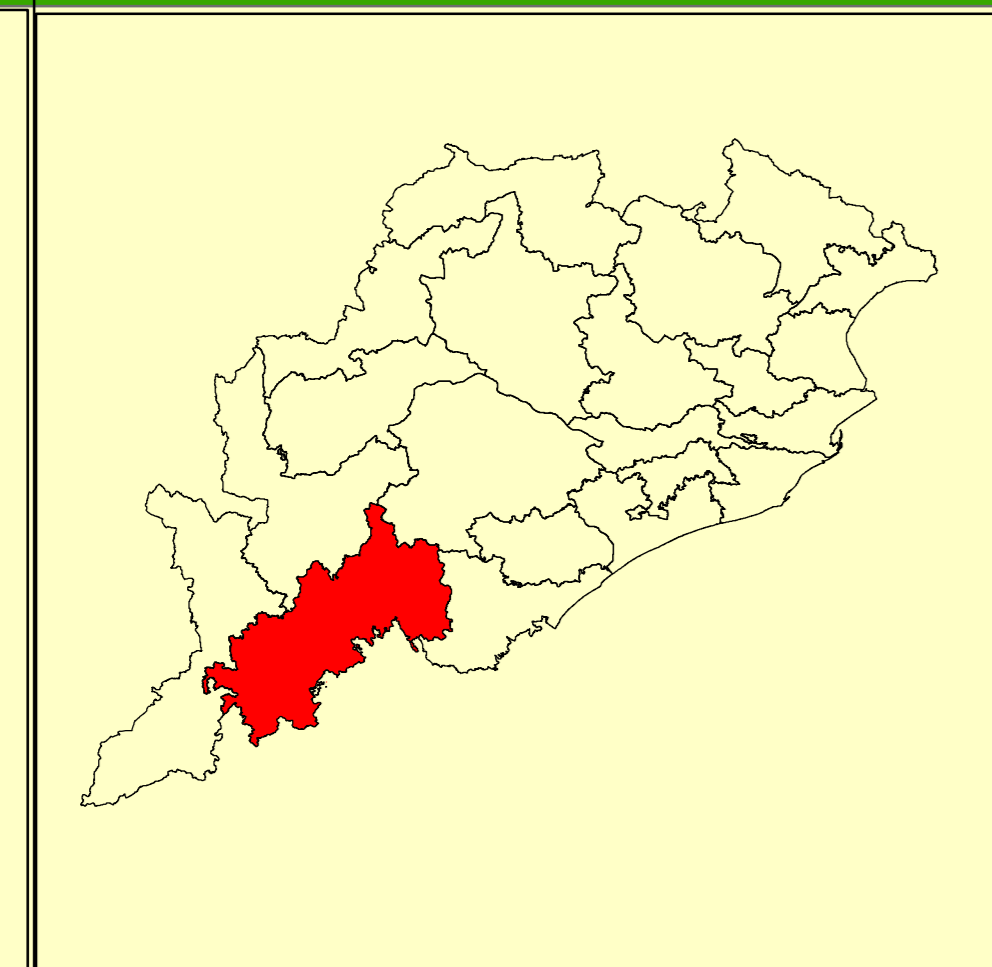
India

Orissa

District

R E F E R E N C E

0 4.5 9 18 27 36 Kilometers



- 138. GUNUPUR (ST)
- 139. BISSAM CUTTACK (ST)
- 140. RAYAGADA (ST)
- 141. LAKSHMIPUR (ST)
- 143. JEYPORE
- 144. KORAPUT (SC)
- 145. POTTANGI (ST)

- NAME OF ASSEMBLY CONSTITUENCY
- DISTRICT HEAD QUARTER
- SUB-DIVISION HEAD QUARTER
- BLOCK HEAD QUARTER
- DISTRICT BOUNDARY
- SUB-DIVISION BOUNDARY
- BLOCK BOUNDARY
- G.P. BOUNDARY
- RAILWAY
- NATIONAL HIGHWAY
- MAJOR ROADS
- OTHER ROADS

- URBAN AREA
- FOREST
- RIVER / RESERVOIR

Sponsored By
CHIEF ELECTORAL OFFICER
 Orissa, Bhubaneswar

Prepared by
 Orissa Remote Sensing
 Application Centre (ORSAC)
 Dept. of Science & Technology
 Govt. of Orissa, Bhubaneswar

