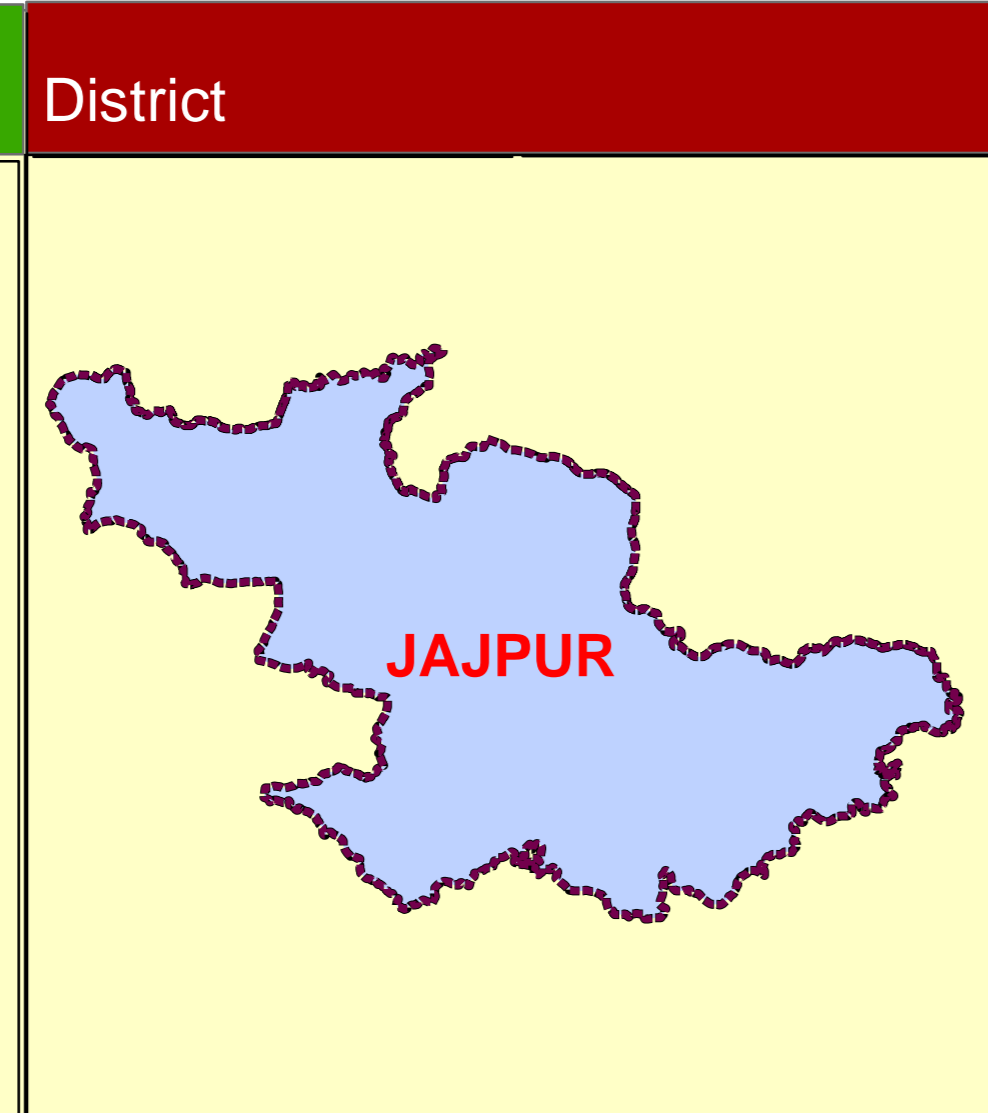
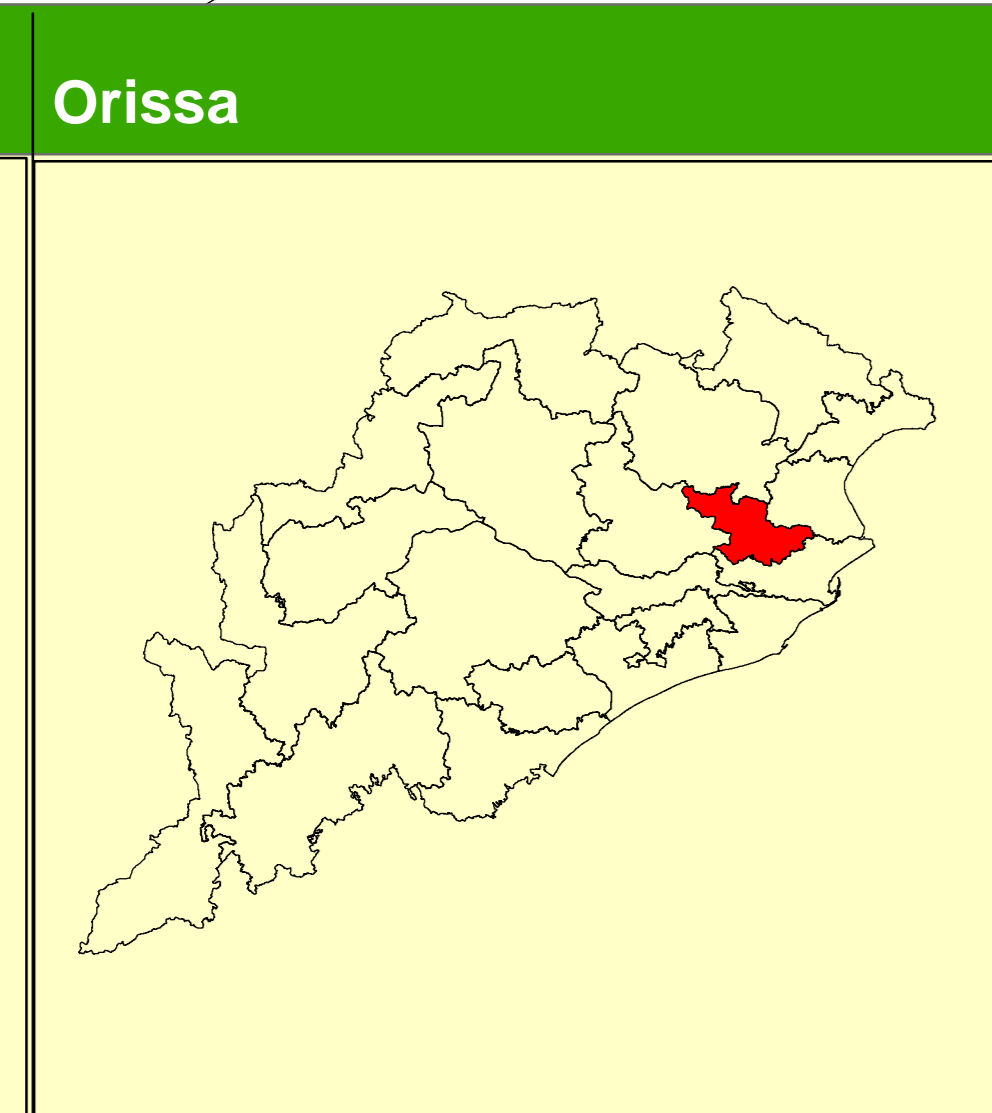
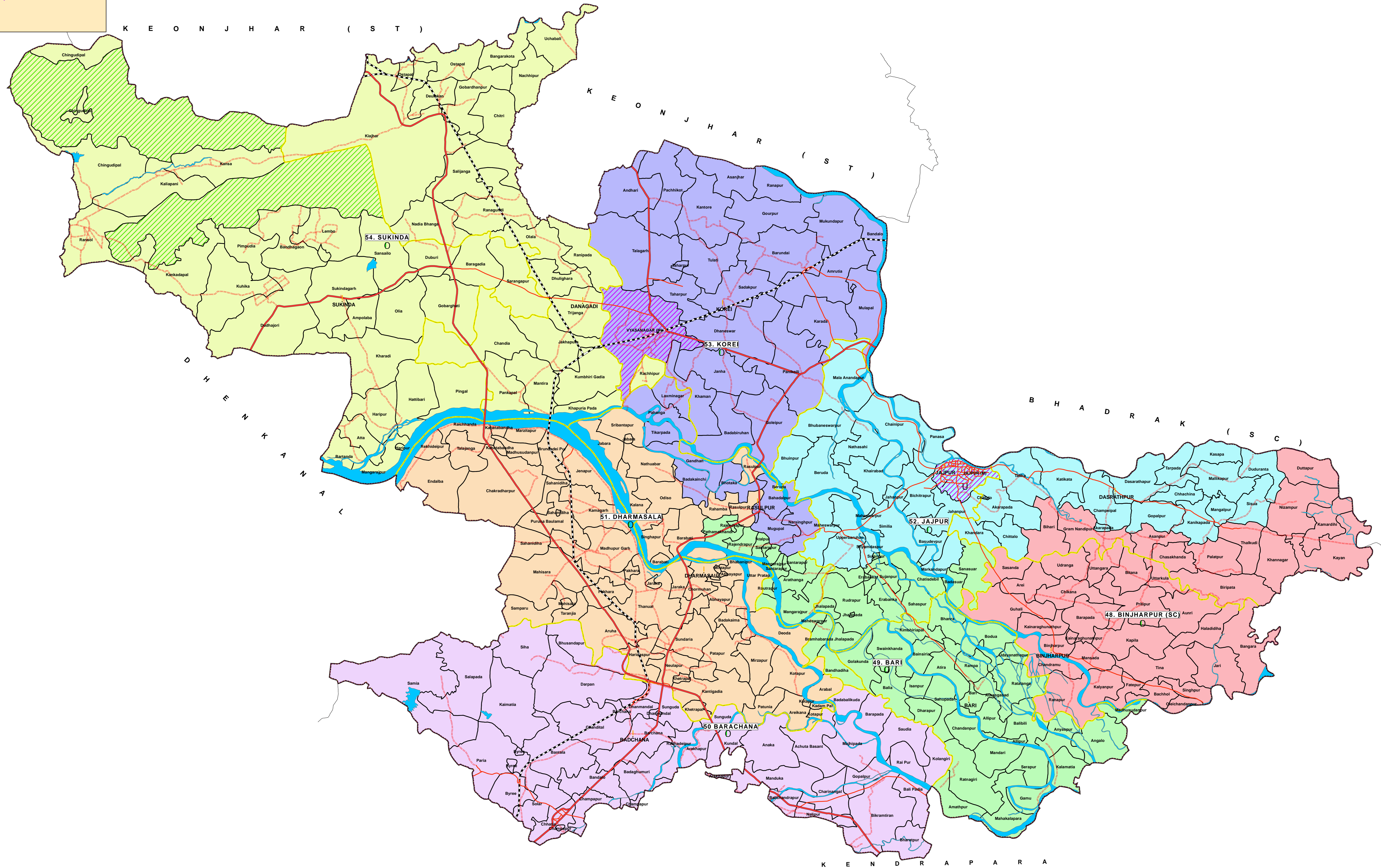


PARLIAMENT CONSTITUENCIES MAP

(AS PER DELIMITATION COMMISSION'S ORDER Dt. 15TH. DECEMBER 2006)

8- JAJPUR (SC)
ORISSA



- 48. BINJHARPUR (SC)
- 49. BARI
- 50. BARACHANA
- 51. DHARMASALA
- 52. JAJPUR
- 53. KOREI
- 54. SUKINDA

- O NAME OF ASSEMBLY CONSTITUENCY
- DISTRICT HEAD QUARTER
- U SUB-DIVISION HEAD QUARTER
- ! BLOCK HEAD QUARTER
- DISTRICT BOUNDARY
- SUB-DIVISION BOUNDARY
- BLOCK BOUNDARY
- G.P. BOUNDARY
- RAILWAY
- NATIONAL HIGHWAY
- MAJOR ROADS
- OTHER ROADS
- URBAN AREA
- FOREST
- RIVER / RESERVOIR

0 2 4 6 8 10 12 14 16
Kilometers

Sponsored By
CHIEF ELECTORAL OFFICER
Orissa, Bhubaneswar

Prepared by
Orissa Remote Sensing
Application Centre (ORSAC)
Dept. of Science & Technology
Govt. of Orissa, Bhubaneswar