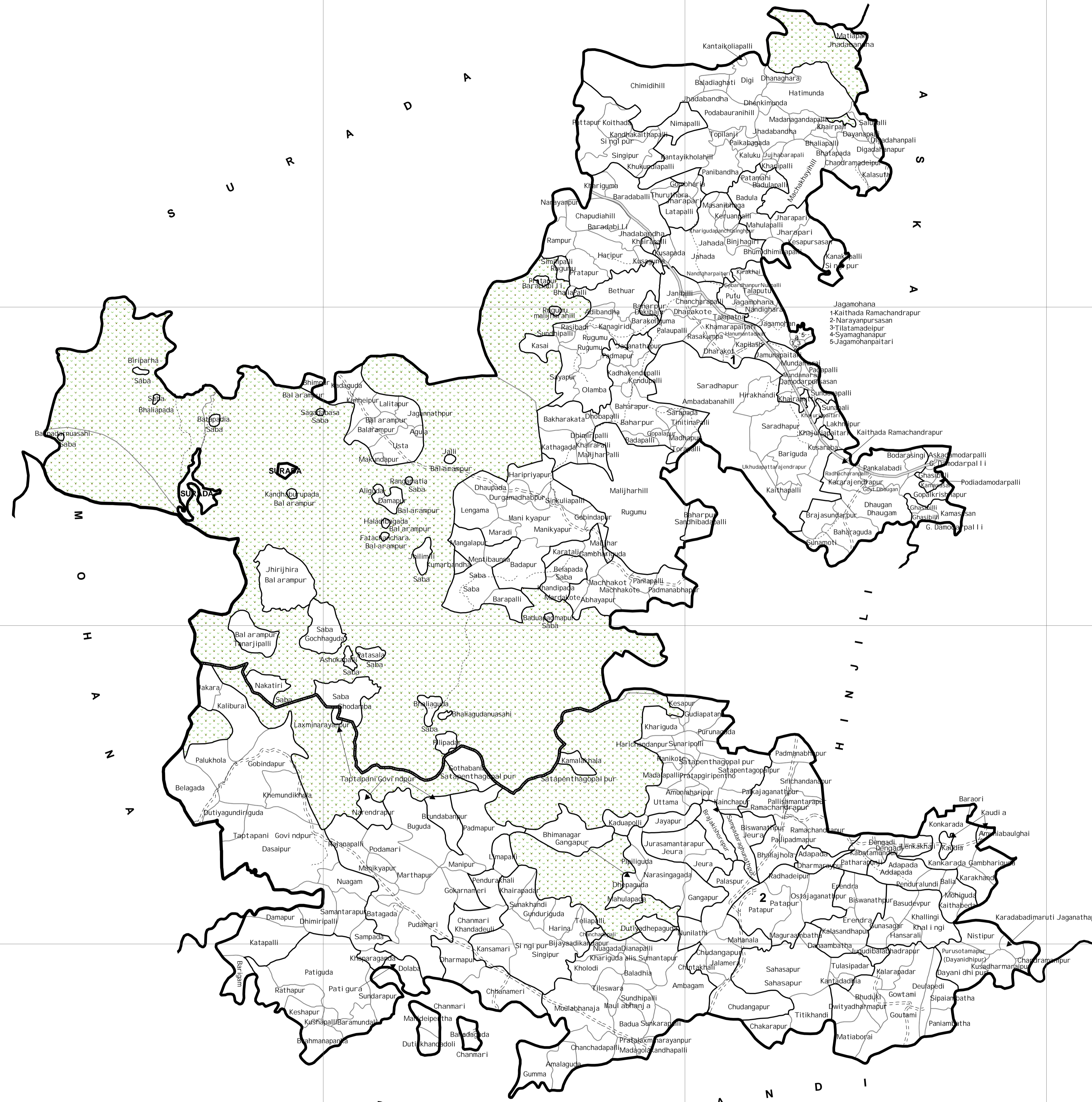














ASSEMBLY CONSTITUENY MAP  
**130-SANAKHEMUNDI**  
 (AS PER DELIMITATION COMMISSION'S ORDER Dt. 15-12-2006)  
**GANJAM DISTRICT, ORISSA**

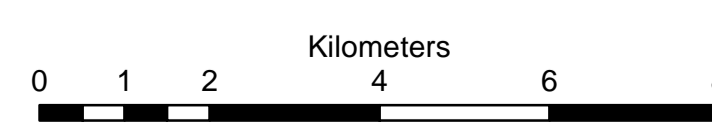


1. DHARAKOTE BLOCK  
 2. SANAKHEMUNDI BLOCK

-  BLOCK H.Q.
-  MUNICIPALITY / NAC
-  FOREST
-  RIVER / RESERVOIR

-  ASSEMBLY BOUNDARY
-  BLOCK BOUNDARY
-  G.P. BOUNDARY
-  VILLAGE BOUNDARY

-  NATIONAL HIGHWAY
-  MAJOR ROADS
-  OTHER ROADS
-  RAILWAY



Sponsored by  
**CHIEF ELECTORAL OFFICER**  
 Orissa, Bhubaneswar

**Orissa Remote Sensing Application Centre**  
 Dept. of Science and Technology  
 Govt. of Orissa, Bhubaneswar