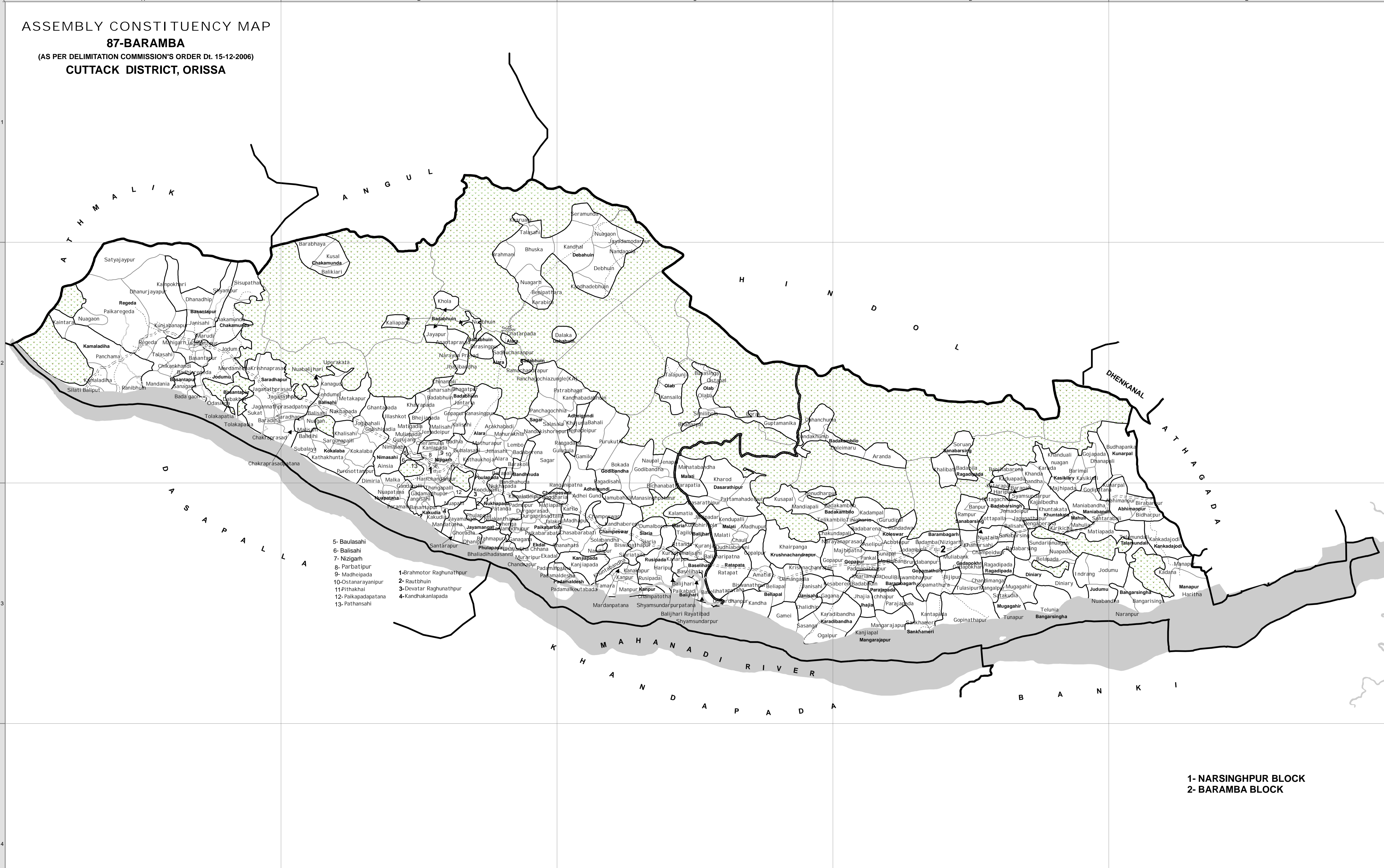


ASSEMBLY CONSTITUENCY MAP

87-BARAMBA













(AS PER DELIMITATION COMMISSION'S ORDER Dt. 15-12-2006)

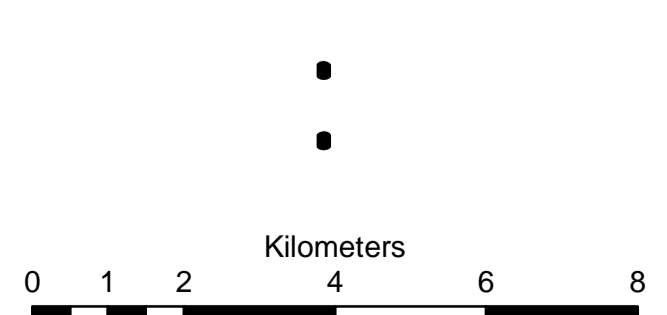
CUTTACK DISTRICT, ORISSA



- 5- Baulasahi
- 6- Balisahi
- 7- Nizigarh
- 8- Parbatipur
- 9- Madheipada
- 10- Ostanarayanipur
- 11- Pithakhai
- 12- Paikapadapatana
- 13- Pathansahi
- 1- Brahmotor Raghunathpur
- 2- Rautbhui
- 3- Devatar Raghunathpur
- 4- Kandhakantapada

1- NARSINGHPUR BLOCK
2- BARAMBA BLOCK

 BLOCK H.Q.	 ASSEMBLY BOUNDARY	 NATIONAL HIGHWAY
 MUNICIPALITY / NAC	 BLOCK BOUNDARY	 MAJOR ROADS
 FOREST	 G.P. BOUNDARY	 OTHER ROADS
 RIVER / RESERVOIR	 VILLAGE BOUNDARY	 RAILWAY



Sponsored by
CHIEF ELECTORAL OFFICER
Orissa, Bhubaneswar

Orissa Remote Sensing Application Centre
Dept. of Science and Technology
Govt. of Orissa, Bhubaneswar