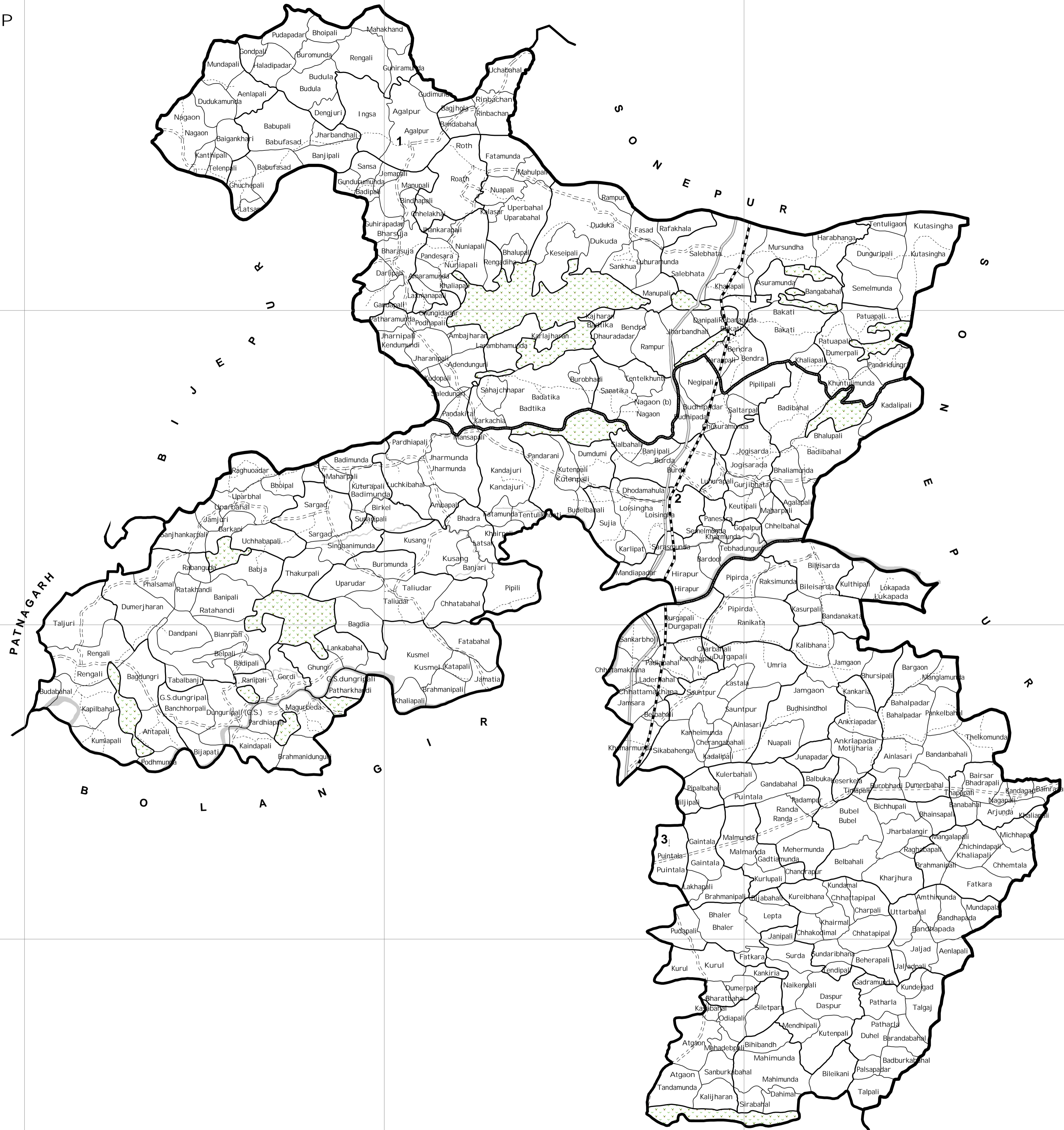


ASSEMBLY CONSTITUENCY MAP













66-LOISINGHA (SC)

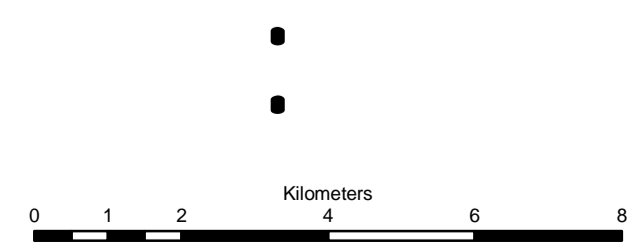
(AS PER DELIMITATION COMMISSION'S ORDER Dt. 15-12-2006)

BOLANGIR DISTRICT, ORISSA



1 - AGALPUR BLOCK
2 - LOISINGHA BLOCK
3 - PUINTALA BLOCK

- | | | |
|--|---|--|
|  BLOCK H.Q. |  ASSEMBLY BOUNDARY |  NATIONAL HIGHWAY |
|  MUNICIPALITY / NAC |  BLOCK BOUNDARY |  MAJOR ROADS |
|  FOREST |  G.P. BOUNDARY |  OTHER ROADS |
|  RIVER / RESERVOIR |  VILLAGE BOUNDARY |  RAILWAY |



Sponsored by
CHIEF ELECTORAL OFFICER
Orissa, Bhubaneswar

Orissa Remote Sensing Application Centre
Dept. of Science and Technology
Govt. of Orissa, Bhubaneswar