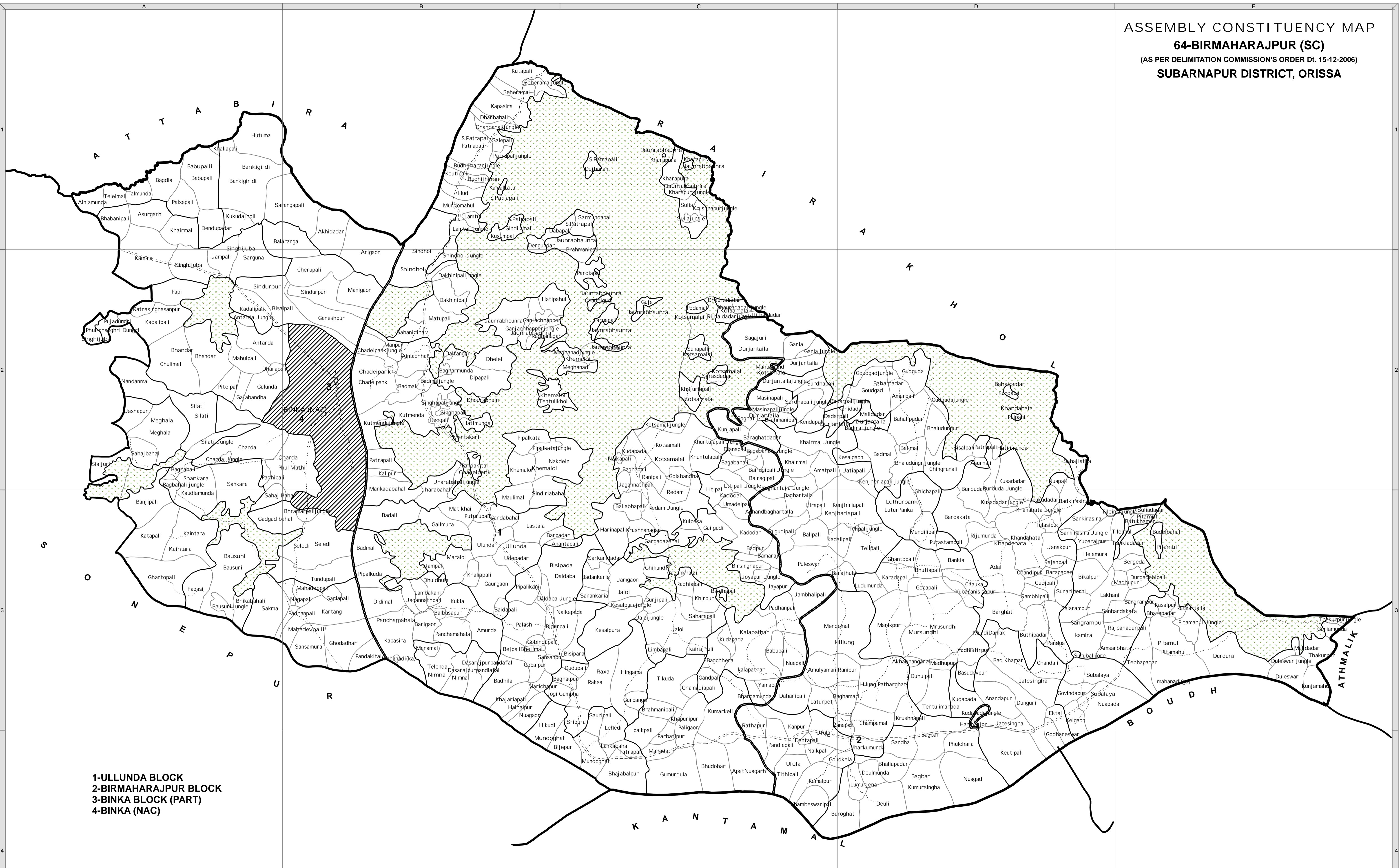












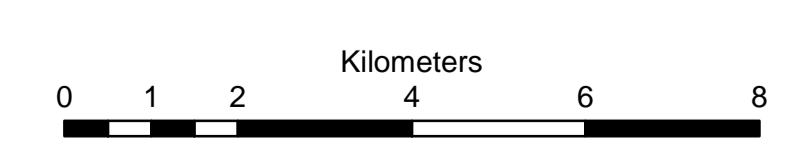


ASSEMBLY CONSTITUENCY MAP
64-BIRMAHARAJPUR (SC)
 (AS PER DELIMITATION COMMISSION'S ORDER Dt. 15-12-2006)
SUBARNAPUR DISTRICT, ORISSA



1-ULLUNDA BLOCK
 2-BIRMAHARAJPUR BLOCK
 3-BINKA BLOCK (PART)
 4-BINKA (NAC)

- | | | |
|---|--|---|
| <ul style="list-style-type: none">  BLOCK H.Q.  MUNICIPALITY / NAC  FOREST  RIVER / RESERVOIR | <ul style="list-style-type: none">  ASSEMBLY BOUNDARY  BLOCK BOUNDARY  G.P. BOUNDARY  VILLAGE BOUNDARY | <ul style="list-style-type: none">  NATIONAL HIGHWAY  MAJOR ROADS  OTHER ROADS  RAILWAY |
|---|--|---|



Sponsored by
CHIEF ELECTORAL OFFICER
 Orissa, Bhubaneswar

Orissa Remote Sensing Application Centre
 Dept. of Science and Technology
 Govt. of Orissa, Bhubaneswar