





ASSEMBLY CONSTITUENCY MAP  
**63 - ATHAMALLIK**  
 (AS PER DELIMITATION COMMISSION'S ORDER Dt. 15-12-2006)  
**ANGUL DISTRICT, ORISSA**





BIRAMAHARAJPUR


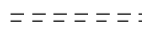


DASAPALLA

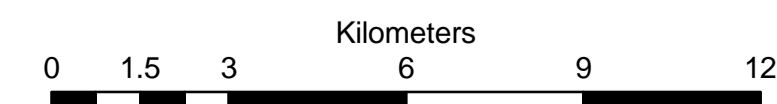
BADAMBIA

- 1 - ANGUL BLOCK (PART)
- 2 - ATHAMALLIK BLOCK
- 3 - KISHORENAGAR BLOCK
- 4 - ATHAMALLIK (NAC)

-  BLOCK H.Q.
-  MUNICIPALITY / NAC
-  FOREST
-  RIVER / RESERVOIR

-  ASSEMBLY BOUNDARY
-  BLOCK BOUNDARY
-  G.P. BOUNDARY
-  VILLAGE BOUNDARY

-  NATIONAL HIGHWAY
-  MAJOR ROADS
-  OTHER ROADS
-  RAILWAY



Sponsored by  
**CHIEF ELECTORAL OFFICER**  
 Orissa, Bhubaneswar

**Orissa Remote Sensing Application Centre**  
 Dept. of Science and Technology  
 Govt. of Orissa, Bhubaneswar