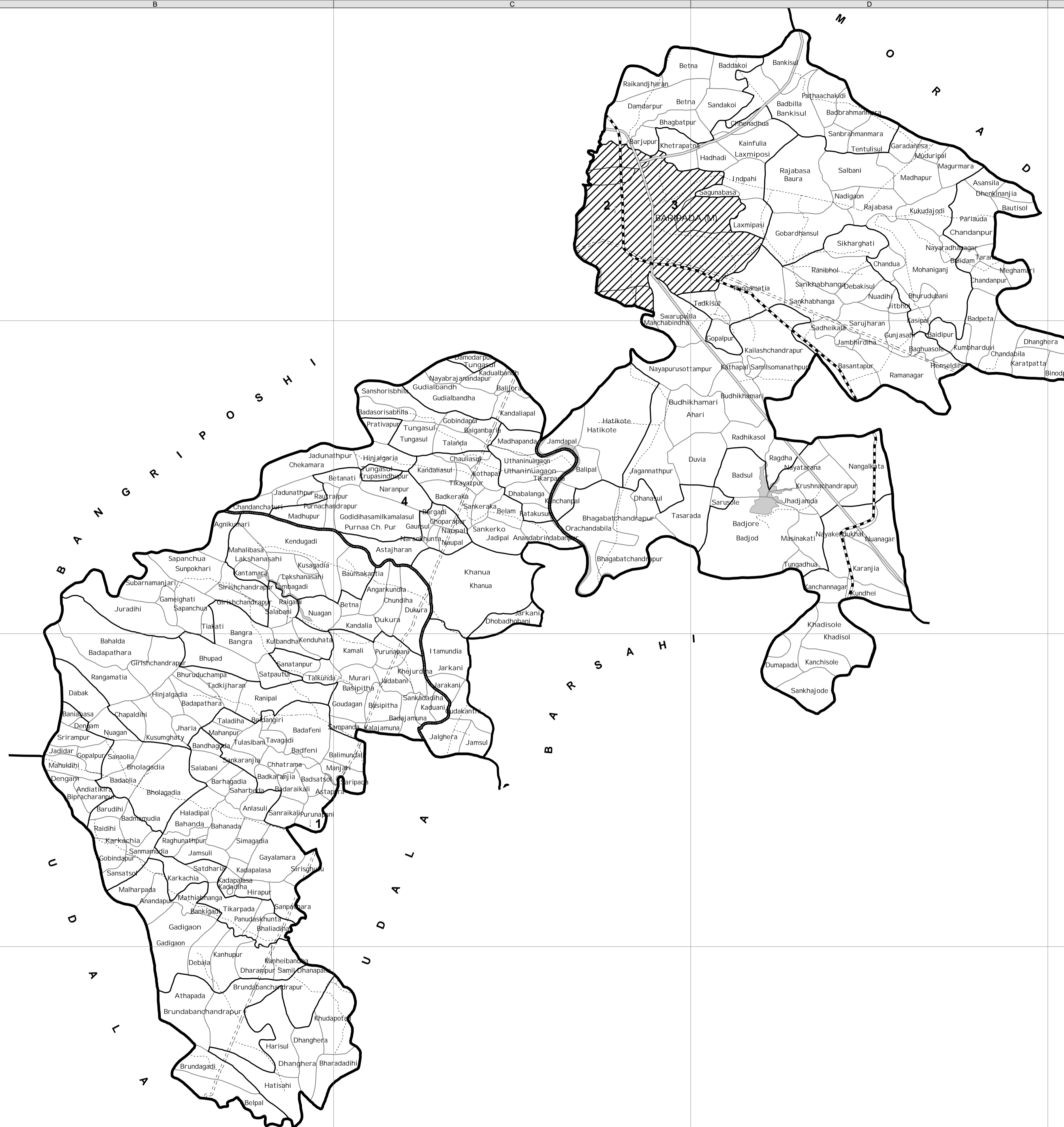














ASSEMBLY CONSTITUENCY MAP
33-BARIPADA (ST)
 (AS PER DELIMITATION COMMISSION'S ORDER Dt. 15-12-2006)
MAYURBHANJ DISTRICT, ORISSA

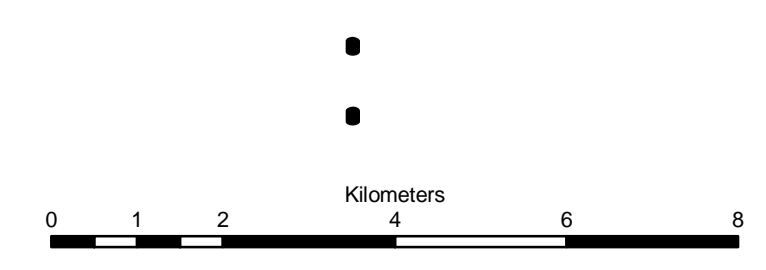


1-KHUNTA BLOCK
 2-BARIPADA BLOCK
 3-BARIPADA (M)
 4-BADASAHI BLOCK (PART)

-  BLOCK H.Q.
-  MUNICIPALITY / NAC
-  FOREST
-  RIVER / RESERVOIR

-  ASSEMBLY BOUNDARY
-  BLOCK BOUNDARY
-  G.P. BOUNDARY
-  VILLAGE BOUNDARY

-  NATIONAL HIGHWAY
-  MAJOR ROADS
-  OTHER ROADS
-  RAILWAY



Sponsored by
CHIEF ELECTORAL OFFICER
 Orissa, Bhubaneswar

Orissa Remote Sensing Application Centre
 Dept. of Science and Technology
 Govt. of Orissa, Bhubaneswar