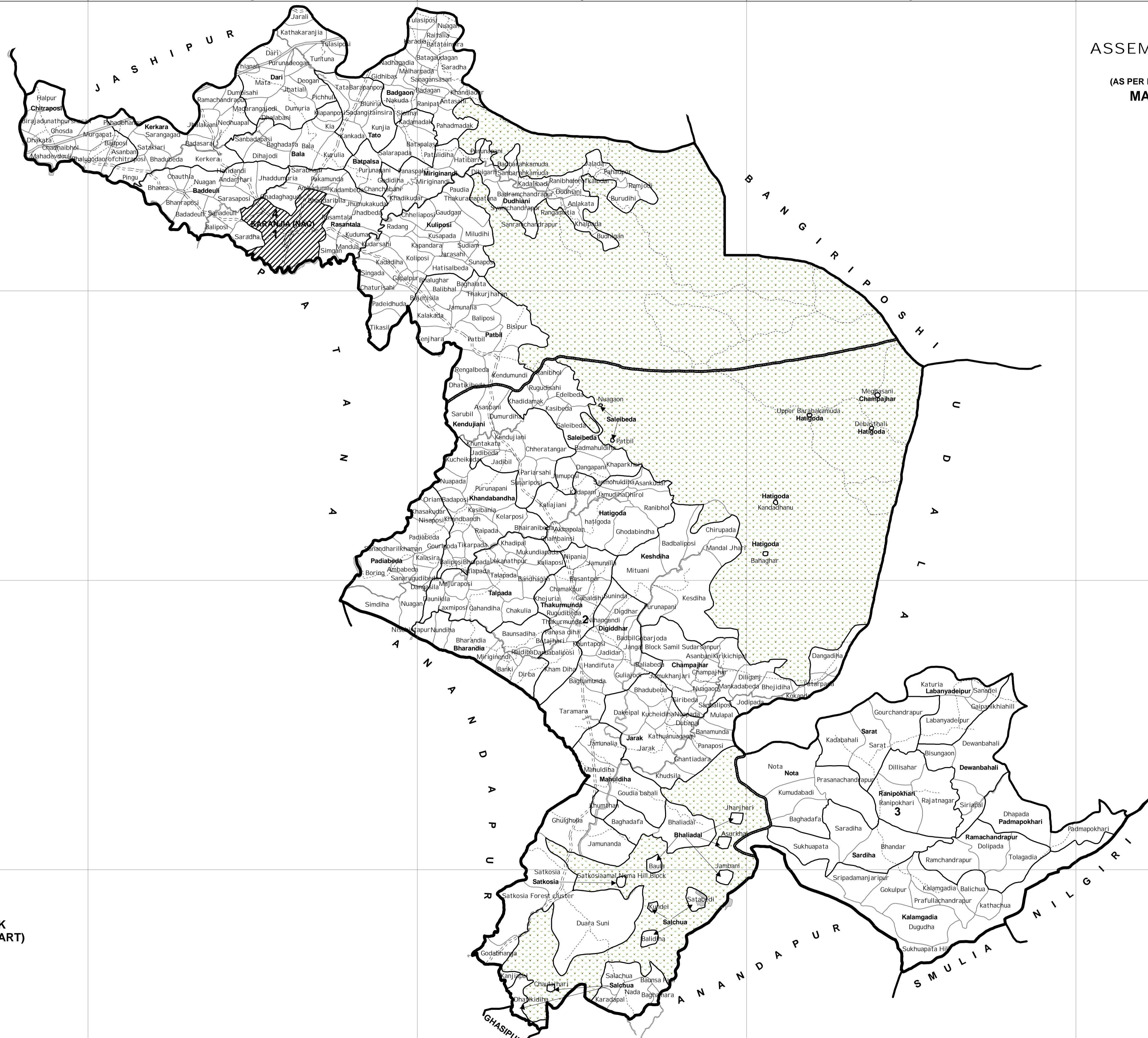












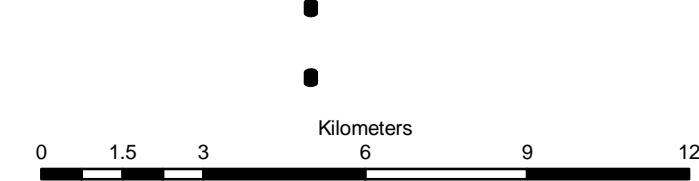


ASSEMBLY CONSTITUENCY MAP
30-KARANJIA (ST)
 (AS PER DELIMITATION COMMISSION'S ORDER Dt. 15-12-2006)
 MAYURBHANJ DISTRICT, ORISSA



- 1. KARANJIA BLOCK
- 2. THAKURMUNDA BLOCK
- 3. KAPTIPADA BLOCK (PART)
- 4. KARANJIA (NAC)

 BLOCK H.Q.	 ASSEMBLY BOUNDARY	 NATIONAL HIGHWAY
 MUNICIPALITY / NAC	 BLOCK BOUNDARY	 MAJOR ROADS
 FOREST	 G.P. BOUNDARY	 OTHER ROADS
 RIVER / RESERVOIR	 VILLAGE BOUNDARY	 RAILWAY



Sponsored by
CHIEF ELECTORAL OFFICER
 Orissa, Bhubaneswar

Orissa Remote Sensing Application Centre
 Dept. of Science and Technology
 Govt. of Orissa, Bhubaneswar