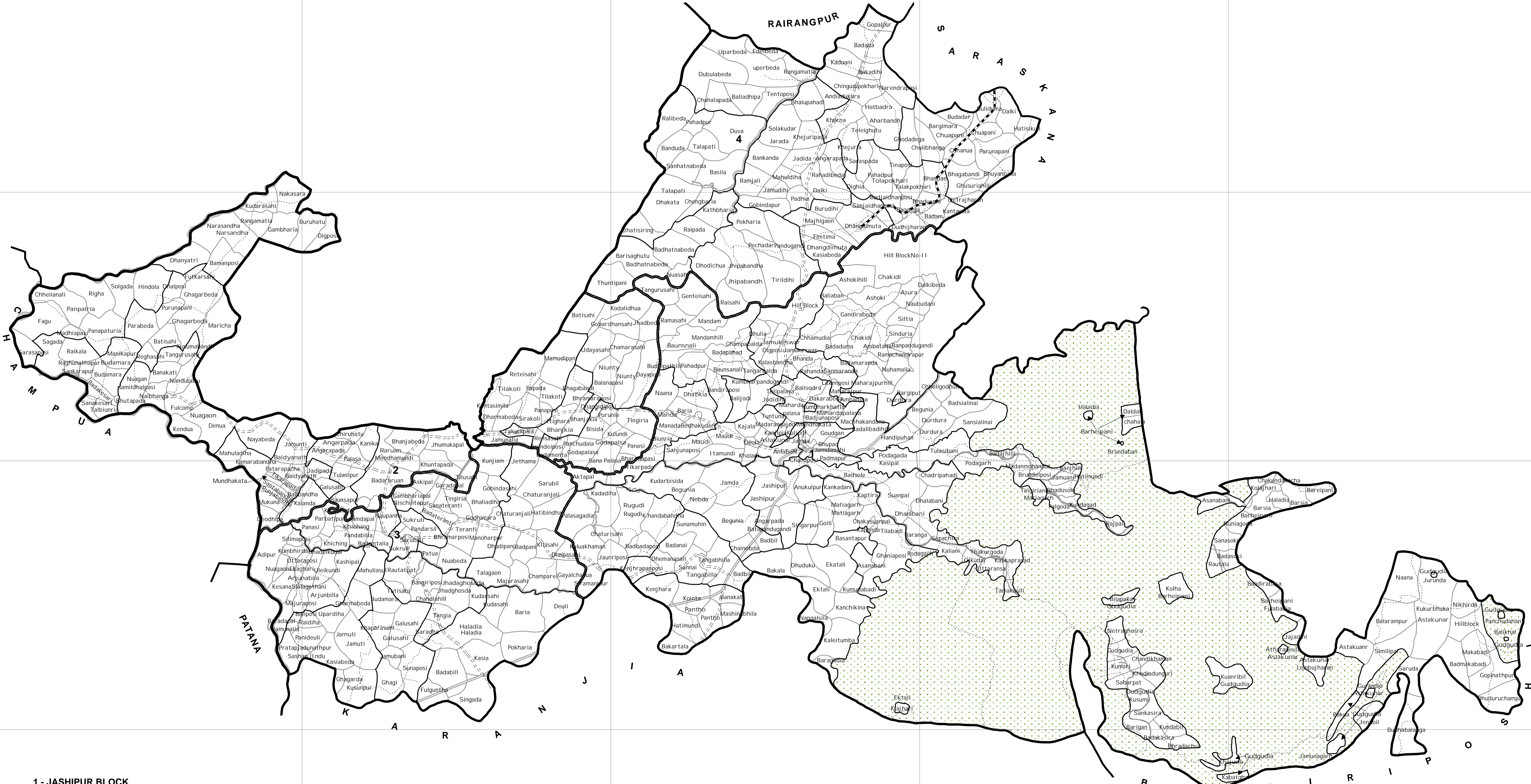


ASSEMBLY CONSTITUENCY MAP













26 - JASHIPUR (ST)

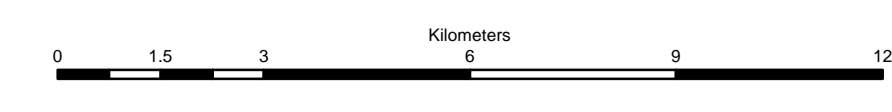
(AS PER DELIMITATION COMMISSION'S ORDER Dt. 15-12-2006)

MAYURBHANJ DISTRICT, ORISSA



- 1 - JASHIPUR BLOCK
- 2 - RARUAN BLOCK
- 3 - SUKRULI BLOCK
- 4 - KUSUMI BLOCK (PART)

 BLOCK H.Q.	 ASSEMBLY BOUNDARY	 NATIONAL HIGHWAY
 MUNICIPALITY / NAC	 BLOCK BOUNDARY	 MAJOR ROADS
 FOREST	 G.P. BOUNDARY	 OTHER ROADS
 RIVER / RESERVOIR	 VILLAGE BOUNDARY	 RAILWAY



Sponsored by
CHIEF ELECTORAL OFFICER
Orissa, Bhubaneswar

Orissa Remote Sensing Application Centre
Dept. of Science and Technology
Govt. of Orissa, Bhubaneswar