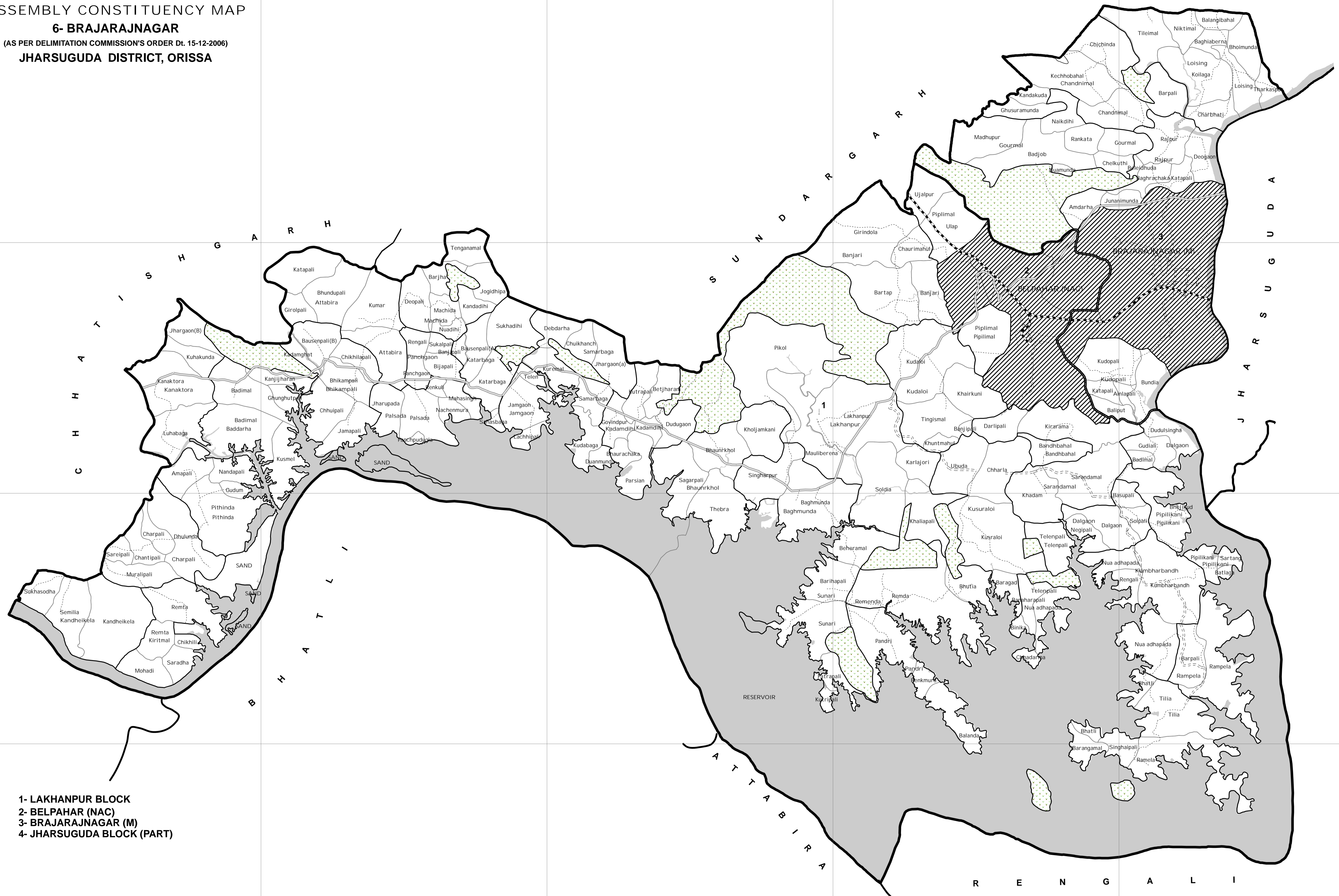


ASSEMBLY CONSTITUENCY MAP













6- BRAJARAJNAGAR

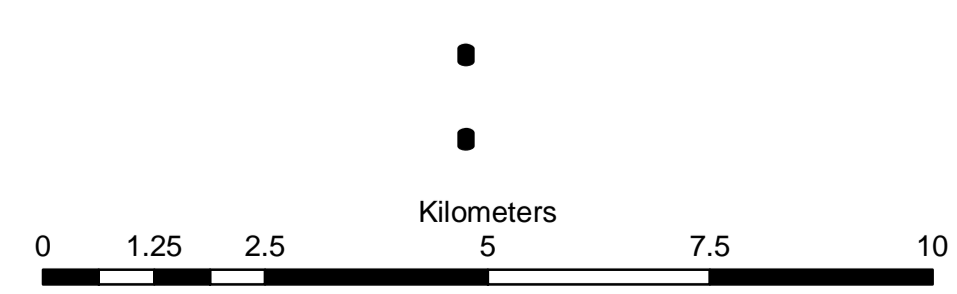
(AS PER DELIMITATION COMMISSION'S ORDER Dt. 15-12-2006)

JHARSUGUDA DISTRICT, ORISSA



- 1- LAKHANPUR BLOCK
- 2- BELPAHAR (NAC)
- 3- BRAJARAJNAGAR (M)
- 4- JHARSUGUDA BLOCK (PART)

<ul style="list-style-type: none">  BLOCK H.Q.  MUNICIPALITY / NAC  FOREST  RIVER / RESERVOIR 	<ul style="list-style-type: none">  ASSEMBLY BOUNDARY  BLOCK BOUNDARY  G.P. BOUNDARY  VILLAGE BOUNDARY 	<ul style="list-style-type: none">  NATIONAL HIGHWAY  MAJOR ROADS  OTHER ROADS  RAILWAY
---	--	---



Sponsored by
CHIEF ELECTORAL OFFICER
 Orissa, Bhubaneswar

Orissa Remote Sensing Application Centre
 Dept. of Science and Technology
 Govt. of Orissa, Bhubaneswar